



Precipitation^{1,2}

Percent average to 06/23

Northern Sierra

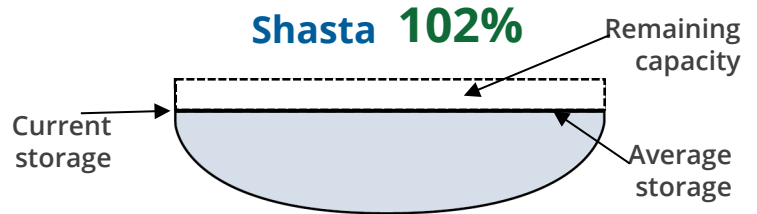
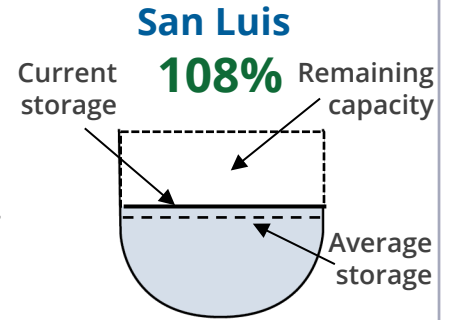
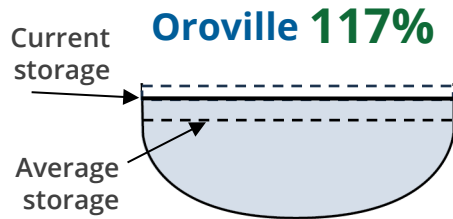


Central Sierra



Reservoir Storage⁴

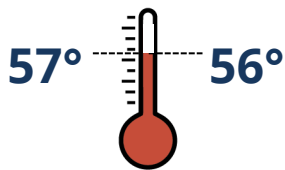
Percent average to 06/23



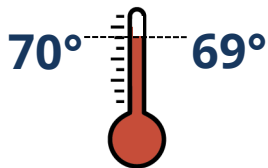
Water Temperature³

In degrees Fahrenheit

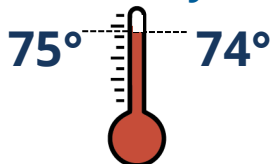
Clear Creek



Collinsville



Clifton Court Forebay

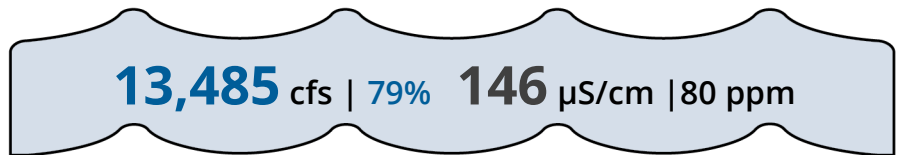


Historical average

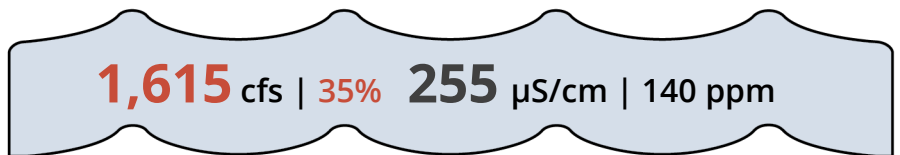
Water Flow and Quality^{4,5,6}

Flow (cfs) | % of 24 year flow average Salinity (µS/cm) | (ppm)

Sacramento River - Freeport



San Joaquin River - Vernalis



Combined CVP + SWP - Diversion



¹ <https://go.usa.gov/xQsUc>

³ <https://go.usa.gov/xURFU>

⁵ <https://go.usa.gov/xQsU2>

² <https://go.usa.gov/xQsUa>

⁴ <https://go.usa.gov/xQsUr>

⁶ <https://go.usa.gov/xQsUt>