


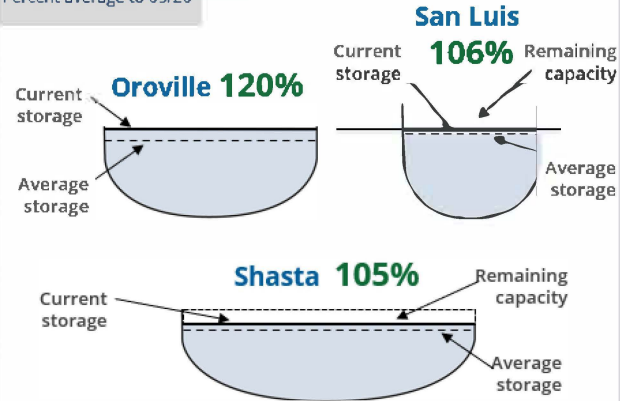
Precipitation^{1,2}

Percent average to 05/26



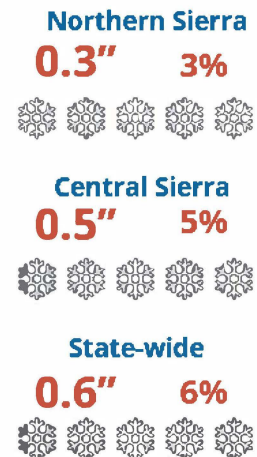
Reservoir Storage⁴

Percent average to 05/26



Snow Pack^{1,2}

Snow water equivalent and percent of normal for this date



Water Flow and Quality^{4,5,6}

Flow (cfs) | % of 24 year flow average | Salinity (µS/cm) | (ppm)

Sacramento River - Freeport

12,677 cfs | 60% 150 µS/cm | 82 ppm

San Joaquin River - Vernalis

1,940 cfs | 30% 340 µS/cm | 187 ppm

Combined CVP + SWP - Diversion

2,692 cfs | 96% 343 µS/cm | 189 ppm

¹ <https://go.usa.gov/xQsUc> ³ <https://go.usa.gov/xURFU> ⁵ <https://go.usa.gov/xQsU2>
² <https://go.usa.gov/xQsUa> ⁴ <https://go.usa.gov/xQsUr> ⁶ <https://go.usa.gov/xQsUT>