



Precipitation^{1,2}

Percent average to 08/26

Northern Sierra

55.7" **106%**



Central Sierra

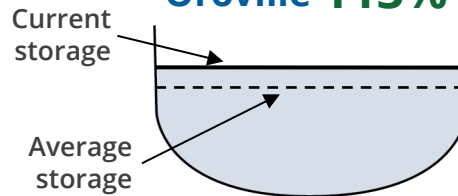
31.1" **78%**



Reservoir Storage⁴

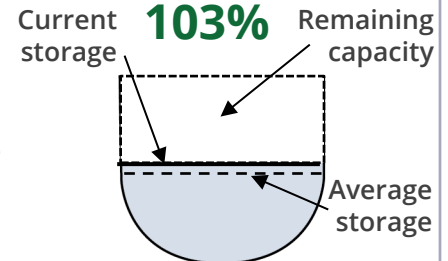
Percent average to 08/26

Oroville 113%

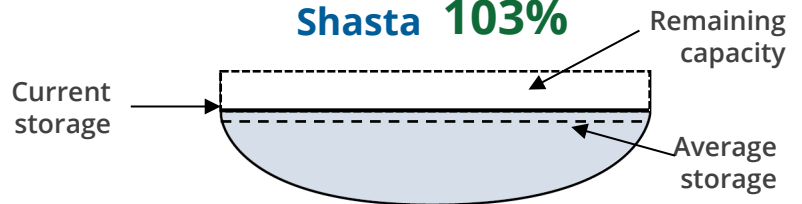


San Luis

103%



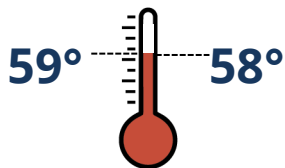
Shasta 103%



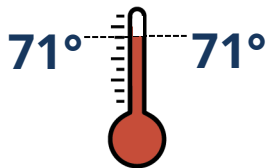
Water Temperature³

In degrees Fahrenheit

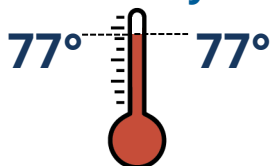
Clear Creek



Collinsville



Clifton Court Forebay



Water Flow and Quality^{4,5,6}

Flow (cfs) | % of 23 year flow average Salinity (μS/cm) | (ppm)

Sacramento River - Freeport

20,302 cfs | 128% **142** μS/cm | 78 ppm

San Joaquin River - Vernalis

406 cfs | 25% **490** μS/cm | 270 ppm

Combined CVP + SWP - Diversion

10,659 cfs | 119% **216** μS/cm | 119 ppm

Average to 08/26

Historical average

¹ <https://go.usa.gov/xQsUc>

² <https://go.usa.gov/xQsUa>

³ <https://go.usa.gov/xURFU>

⁴ <https://go.usa.gov/xQsUr>

⁵ <https://go.usa.gov/xQsU2>

⁶ <https://go.usa.gov/xQsUT>