



Precipitation^{1,2}

Percent average to 06/24

Northern Sierra

54.9" **105%**



Central Sierra

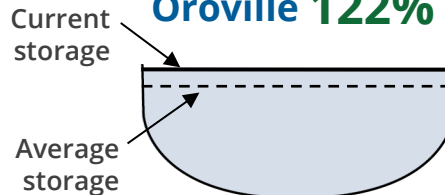
26.3" **67%**



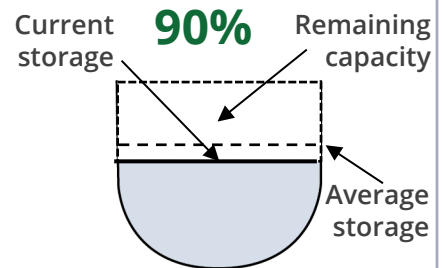
Reservoir Storage⁴

Percent average to 06/24

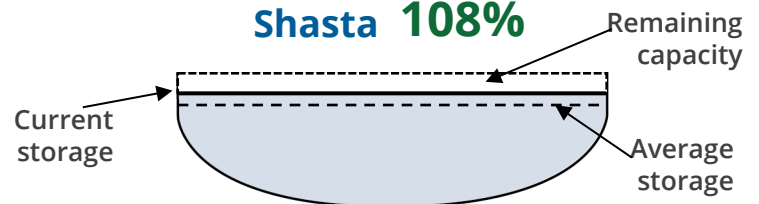
Oroville **122%**



San Luis



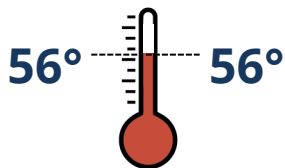
Shasta **108%**



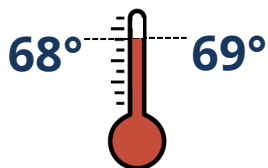
Water Temperature³

In degrees Fahrenheit

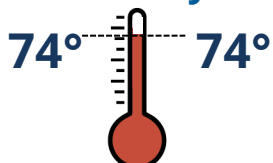
Clear Creek



Collinsville



Clifton Court Forebay



Water Flow and Quality^{4,5,6}

Flow (cfs) | % of 21 year flow average Salinity (μS/cm) | (ppm)

Sacramento River - Freeport

14,750 cfs | 86% **145** μS/cm | 79 ppm

San Joaquin River - Vernalis

1,690 cfs | 36% **255** μS/cm | 140 ppm

Combined CVP + SWP - Diversion

5,234 cfs | 98% **237** μS/cm | 131 ppm

Average to 06/24

Historical average

¹ <https://go.usa.gov/xQsUc>

² <https://go.usa.gov/xQsUa>

³ <https://go.usa.gov/xURFU>

⁴ <https://go.usa.gov/xQsUr>

⁵ <https://go.usa.gov/xQsU2>

⁶ <https://go.usa.gov/xQsUT>