



Precipitation^{1,2}

Percent average to 05/20

Northern Sierra

54.8" 109%



Central Sierra

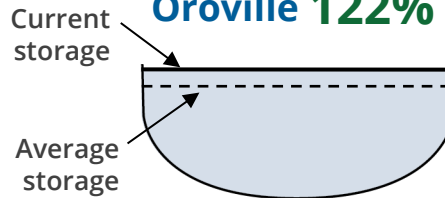
26.3" 69%



Reservoir Storage⁴

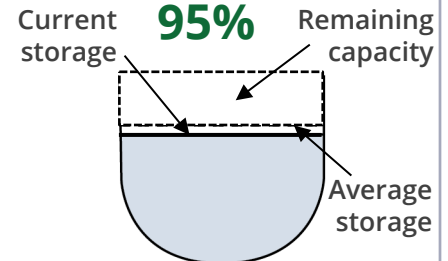
Percent average to 05/20

Oroville 122%

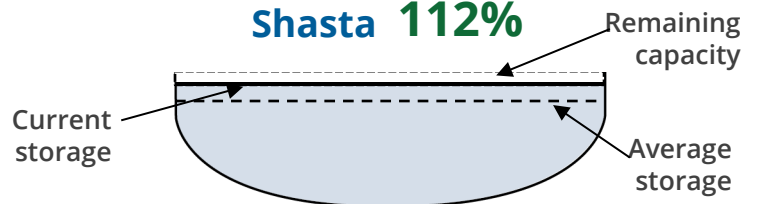


San Luis

95%



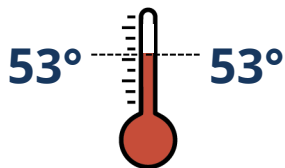
Shasta 112%



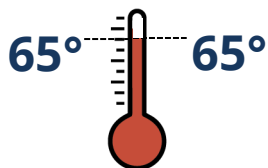
Water Temperature³

In degrees Fahrenheit

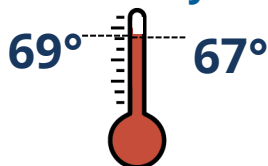
Clear Creek



Collinsville



Clifton Court Forebay



Water Flow and Quality^{4,5,6}

Flow (cfs) | % of 21 year flow average Salinity (μS/cm) | (ppm)

Sacramento River - Freeport

18,261 cfs | 85% 131 μS/cm | 72 ppm

San Joaquin River - Vernalis

2,167 cfs | 33% 285 μS/cm | 157 ppm

Combined CVP + SWP - Diversion

1,940 cfs | 70% 334 μS/cm | 184 ppm

Average to 05/22

Historical average

¹ <https://go.usa.gov/xQsUc>

² <https://go.usa.gov/xQsUa>

³ <https://go.usa.gov/xURFU>

⁴ <https://go.usa.gov/xQsUr>

⁵ <https://go.usa.gov/xQsU2>

⁶ <https://go.usa.gov/xQsUT>