

Precipitation^{1,2}

Percent average to 4/22

Northern Sierra

53.6" **113%**



Central Sierra

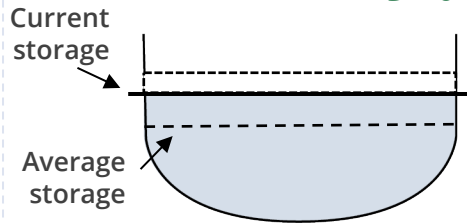
25.5" **72%**



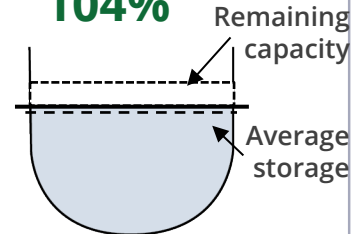
Reservoir Storage³

Percent average to 4/22

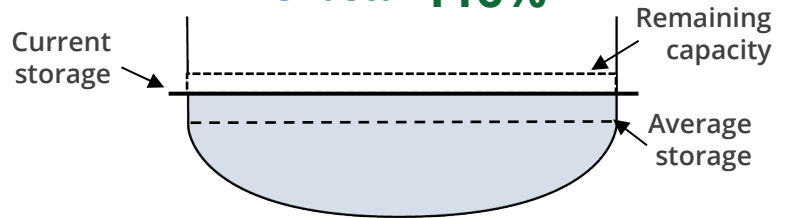
Oroville **119%**



San Luis **104%**



Shasta **116%**



Snow Pack^{1,2}

Snow water equivalent and percent of normal for this date

Northern Sierra

19.7" **86%**



Central Sierra

18.9" **76%**



State-wide

17.2" **75%**



Water Flow and Quality^{3,4,5}

Flow (cfs) | % of 20 year flow average Salinity (µS/cm) | (ppm)

Sacramento River - Freeport

42,829 cfs | 156% **119** µS/cm | 65 ppm

San Joaquin River - Vernalis

2,270 cfs | 29% **417** µS/cm | 229 ppm

Combined CVP + SWP - Diversion

4,555 cfs | 129% **312** µS/cm | 172 ppm

¹ <https://go.usa.gov/xQsUc>

³ <https://go.usa.gov/xQsUr>

⁵ <https://go.usa.gov/xQsUT>

² <https://go.usa.gov/xQsUa>

⁴ <https://go.usa.gov/xQsU2>