

Precipitation^{1,2}

Percent average to 3/25

Northern Sierra

49.4" **116%**



Central Sierra

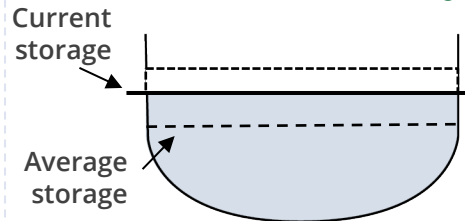
23.5" **74%**



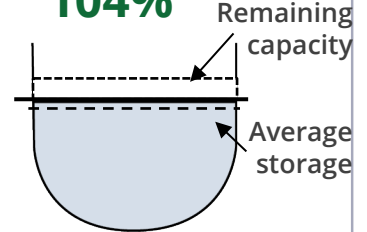
Reservoir Storage³

Percent average to 3/25

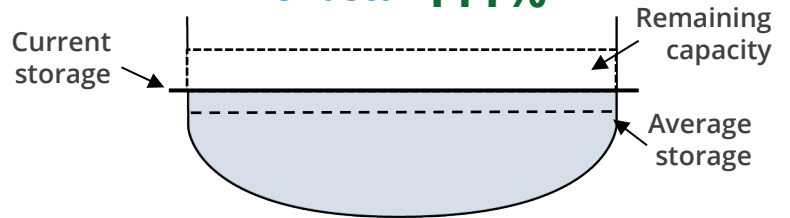
Oroville **121%**



San Luis **104%**



Shasta **111%**



Snow Pack^{1,2}

Snow water equivalent and percent of normal for this date

Northern Sierra

30.7" **119%**



Central Sierra

27.3" **89%**



State-wide

25.5" **96%**



Water Flow and Quality^{3,4,5}

Flow (cfs) | % of 20 year flow average Salinity (µS/cm) | (ppm)

Sacramento River - Freeport

47,670 cfs | 144% **135** µS/cm | 74 ppm

San Joaquin River - Vernalis

2,580 cfs | 42% **429** µS/cm | 230 ppm

Combined CVP + SWP - Diversion

6,277 cfs | 106% **N/A** µS/cm | N/A ppm

¹ <https://go.usa.gov/xQsUc>

³ <https://go.usa.gov/xQsUr>

⁵ <https://go.usa.gov/xQsUT>

² <https://go.usa.gov/xQsUa>

⁴ <https://go.usa.gov/xQsU2>