

## Precipitation<sup>1,2</sup>

Percent average to 2/25

### Northern Sierra

**43.2"** **124%**



### Central Sierra

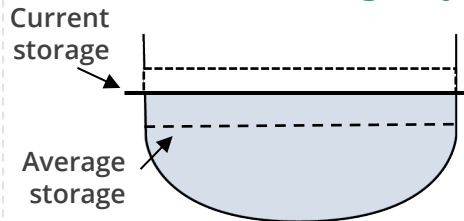
**18.0"** **70%**



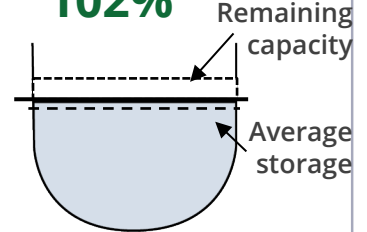
## Reservoir Storage<sup>3</sup>

Percent average to 2/25

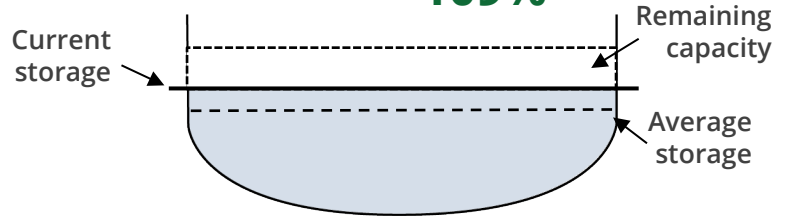
### Oroville 131%



### San Luis 102%



### Shasta 109%



## Snow Pack<sup>1,2</sup>

Snow water equivalent and percent of normal for this date

### Northern Sierra

**23.7"** **109%**



### Central Sierra

**20.0"** **85%**



### State-wide

**19.3"** **88%**



## Water Flow and Quality<sup>3,4,5</sup>

Flow (cfs) | % of 20 year flow average Salinity (µS/cm) | (ppm)

### Sacramento River - Freeport

**68,260** cfs | 229% **114** µS/cm | 63 ppm

### San Joaquin River - Vernalis

**1,634** cfs | 38% **662** µS/cm | 342 ppm

### Combined CVP + SWP - Diversion

**6,639** cfs | 154% **300** µS/cm | 165 ppm

<sup>1</sup> <https://go.usa.gov/xQsUc>

<sup>3</sup> <https://go.usa.gov/xQsUr>

<sup>5</sup> <https://go.usa.gov/xQsUT>

<sup>2</sup> <https://go.usa.gov/xQsUa>

<sup>4</sup> <https://go.usa.gov/xQsU2>