

Precipitation^{1,2}

Percent average to 10/24

Northern Sierra

0.4" **18%**



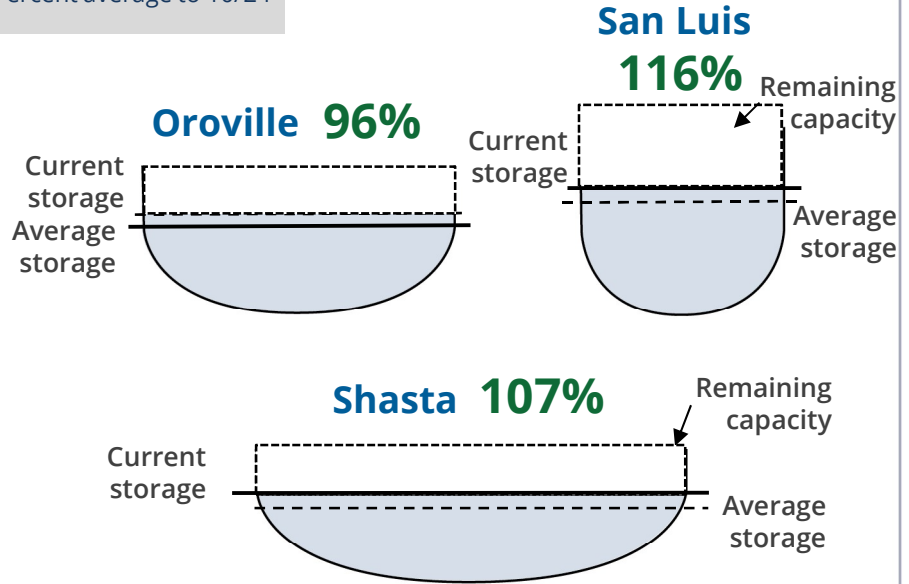
Central Sierra

0.1" **9%**



Reservoir Storage⁴

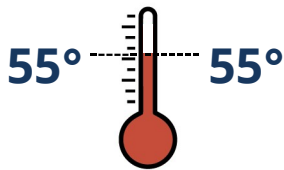
Percent average to 10/24



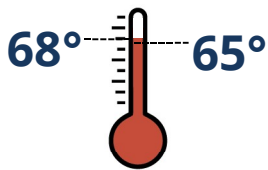
Water Temperature³

In degrees Fahrenheit

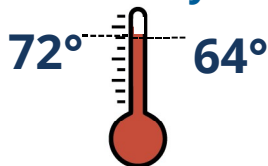
Clear Creek



Collinsville



Clifton Court Forebay



Water Flow and Quality^{4,5,6}

Flow (cfs) | % of 20 year flow average | Salinity (μS/cm) | (ppm)

Sacramento River - Freeport

12,623 cfs | 113% **127** μS/cm | 70 ppm

San Joaquin River - Vernalis

1,614 cfs | 74% **349** μS/cm | 192 ppm

Combined CVP + SWP - Diversion

7,944 cfs | 121% **269** μS/cm | 148 ppm

Average to 10/24

Historical average

¹ <https://go.usa.gov/xQsUc>

³ <https://go.usa.gov/xURFU>

⁵ <https://go.usa.gov/xQsU2>

² <https://go.usa.gov/xQsUa>

⁴ <https://go.usa.gov/xQsUr>

⁶ <https://go.usa.gov/xQsUT>