



Precipitation^{1,2}

Percent average to 8/20

Northern Sierra

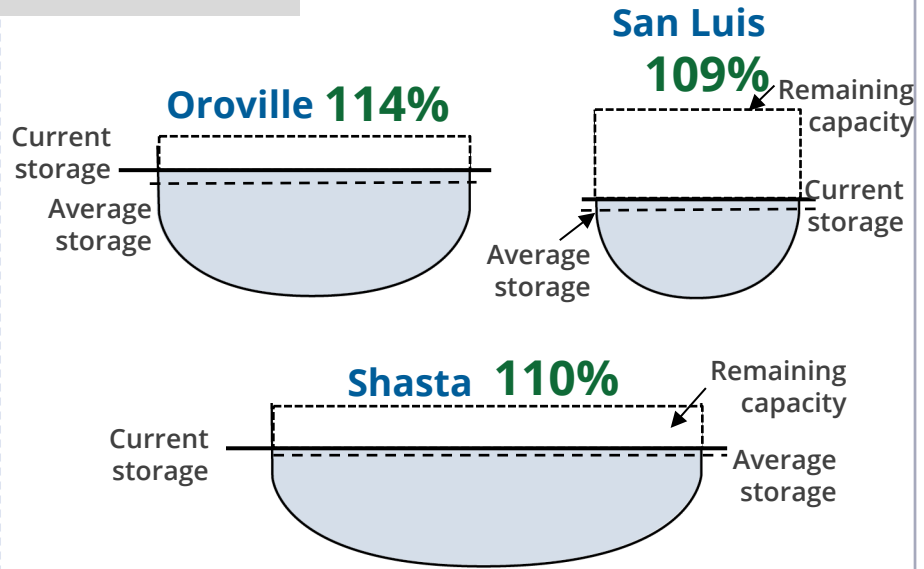


Central Sierra



Reservoir Storage⁴

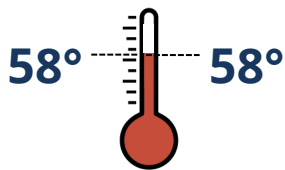
Percent average to 8/20



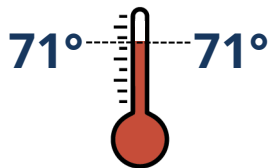
Water Temperature³

In degrees Fahrenheit

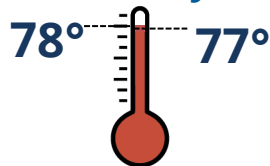
Clear Creek



Collinsville



Clifton Court Forebay



Average to 8/20

Historical average

Water Flow and Quality^{4,5,6}

Flow (cfs) | % of 20 year flow average Salinity (µS/cm) | (ppm)

Sacramento River - Freeport

21,756 cfs | 133% **126** µS/cm | 69 ppm

San Joaquin River - Vernalis

885 cfs | 49% **370** µS/cm | 203 ppm

Combined CVP + SWP - Diversion

10,217 cfs | 112% **210** µS/cm | 115 ppm

¹ <https://go.usa.gov/xQsUc>

³ <https://go.usa.gov/xURFU>

⁵ <https://go.usa.gov/xQsU2>

² <https://go.usa.gov/xQsUa>

⁴ <https://go.usa.gov/xQsUr>

⁶ <https://go.usa.gov/xQsUT>