



Precipitation^{1,2}

Percent average to 7/24

Northern Sierra

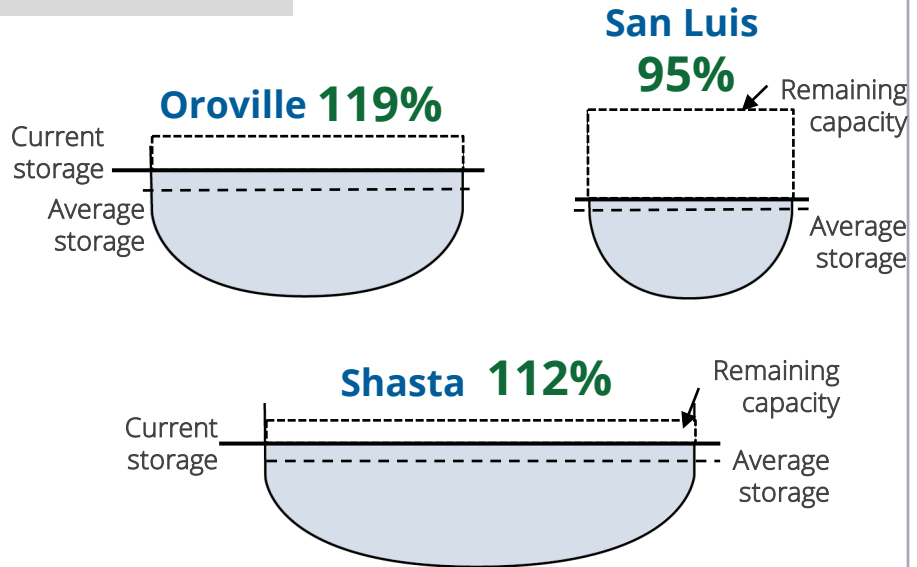


Central Sierra



Reservoir Storage⁴

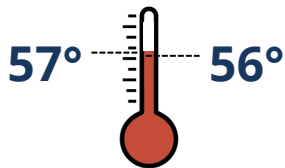
Percent average to 7/24



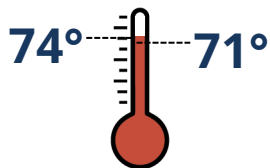
Water Temperature³

In degrees Fahrenheit

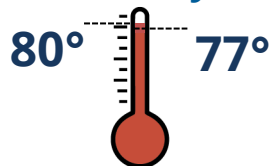
Clear Creek



Collinsville



Clifton Court Forebay



Average to 6/24

Historical average

Water Flow and Quality^{4,5,6}

Flow (cfs) | % of 20 year flow average Salinity (μS/cm) | (ppm)

Sacramento River - Freeport

21,137 cfs | 122% **107** μS/cm | 59 ppm

San Joaquin River - Vernalis

1,039 cfs | 40% **225** μS/cm | 124 ppm

Combined CVP + SWP - Diversion

8,749 cfs | 100% **194** μS/cm | 106 ppm

¹ <https://go.usa.gov/xQsUc>

³ <https://go.usa.gov/xURFU>

⁵ <https://go.usa.gov/xQsU2>

² <https://go.usa.gov/xQsUa>

⁴ <https://go.usa.gov/xQsUr>

⁶ <https://go.usa.gov/xQsUT>