

February 2, 2023

Precipitation^{1,2}

Northern Sierra

39.1"



Percent average to: 2/21

116%

Central Sierra

35.2"



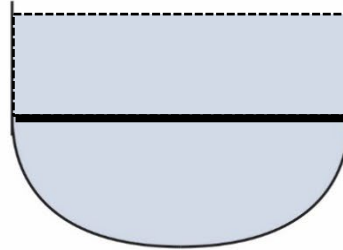
142%

Percent of average to: 2/21

Reservoir Storage⁴

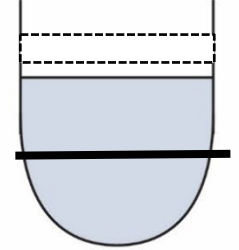
115%

Oroville



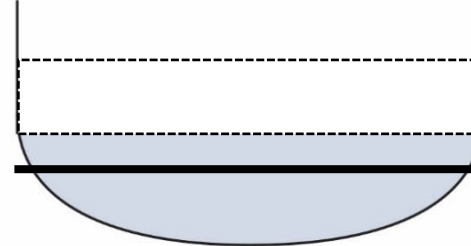
93%

San Luis



84%

Shasta



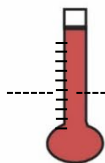
Average storage

Water Temperature³

In degrees Fahrenheit

Average to: 2/21

46°

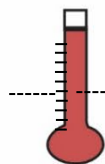


Historical average:

46°

Clear Creek

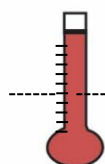
49°



52°

Collinsville

51°



54°

Clifton Court Forebay

Water Flow and Quality^{4,5,6}

Flow (cfs) | % of 20 yr flow average

Salinity (µS/cm) | (ppm)

Sacramento River @Freeport

72,458 cfs | 277% 182 µS/cm | 93.2- 139.8 ppm

San Joaquin River @Vernalis

5,374 cfs | 79% 392 µS/cm | 200.7 -301.1 ppm

Combined CVP+SWP Diversion

7,995 cfs | 123% N/A µS/cm | - ppm

¹ <https://go.usa.gov/xQsUc> ³ <https://go.usa.gov/xURFU> ⁵ <https://go.usa.gov/xQsU2>

² <https://go.usa.gov/xQsUa> ⁴ <https://go.usa.gov/xQsUr> ⁶ <https://go.usa.gov/xQsUt>