

November 14th, 2022

Precipitation^{1,2}

Northern Sierra

4.2"



Percent average to: 11/14

80%

Central Sierra

4.0"



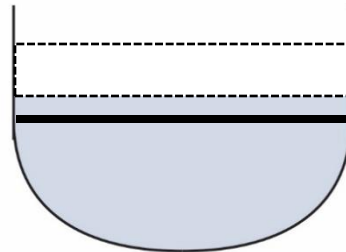
107%

Percent of average to: 11/14

Reservoir Storage⁴

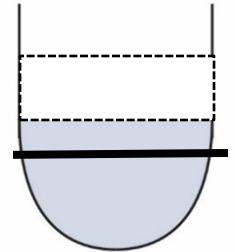
Oroville

58%



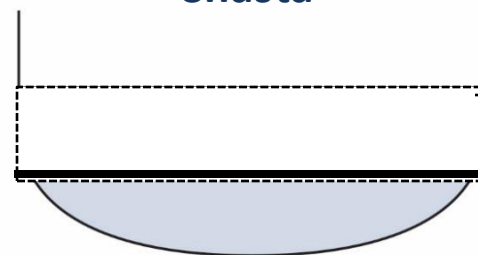
San Luis

52%



Shasta

57%



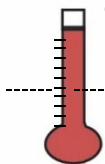
Average storage

Water Temperature³

In degrees Fahrenheit

Average to: 11/14

56°

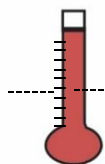


Historical average:

53°

Clear Creek

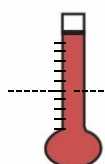
59°



59°

Collinsville

58°



59°

Clifton Court Forebay

Water Flow and Quality^{4,5,6}

Flow (cfs) | % of 20 yr flow average

Salinity (µS/cm) | (ppm)

Sacramento River @Freeport

10,456 cfs | 89% 144 µS/cm | 73.8-110.6 ppm

San Joaquin River @Vernalis

826 cfs | 47% 290 µS/cm | 148.5-222.7 ppm

Combined CVP+SWP Diversion

2184 cfs | 33% N/A µS/cm | - ppm

¹ <https://go.usa.gov/xQsUc> ³ <https://go.usa.gov/xURFU> ⁵ <https://go.usa.gov/xQsU2>

² <https://go.usa.gov/xQsUa> ⁴ <https://go.usa.gov/xQsUr> ⁶ <https://go.usa.gov/xQsUT>