

June 24, 2021

Precipitation^{1,2}

Northern Sierra

23.1"



Percent average to: 06/21

46%

Central Sierra

18.3"



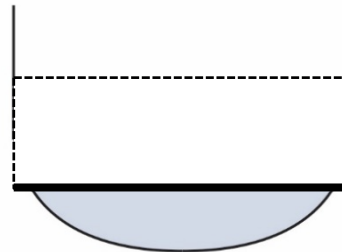
47%

Percent of average to: 06/21

Reservoir Storage⁴

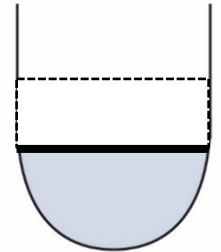
Oroville

42%



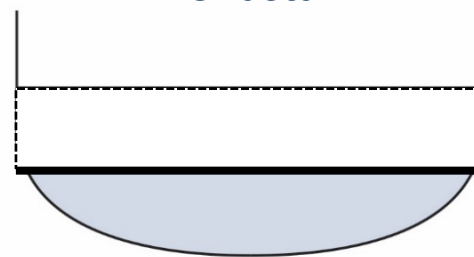
San Luis

53%



Shasta

49%



Average storage

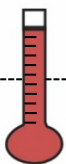
Water Temperature³

In degrees Fahrenheit

Average to: 06/21

Historical average:

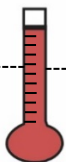
56°



56°

Clear Creek

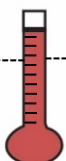
69°



68°

Collinsville

73°



74°

Clifton Court Forebay

Water Flow and Quality^{4,5,6}

Flow (cfs) | % of 20 yr flow average

Salinity (µS/cm) | (ppm)

Sacramento River @Freeport

11,982 cfs | **61%**

154 µS/cm | 79-118 ppm

San Joaquin River @Vernalis

942 cfs | **20%**

168 µS/cm | 86-129 ppm

Combined CVP+SWP Diversion

1,218 cfs | **21%**

584 µS/cm | 299-449 ppm

¹ <https://go.usa.gov/xQsUc> ³ <https://go.usa.gov/xURFU> ⁵ <https://go.usa.gov/xQsU2>
² <https://go.usa.gov/xQsUa> ⁴ <https://go.usa.gov/xQsUr> ⁶ <https://go.usa.gov/xQsUT>