

Precipitation^{1,2}

Percent average to 12/12

Northern Sierra

5.6" **48%**



Central Sierra

2.3" **28%**

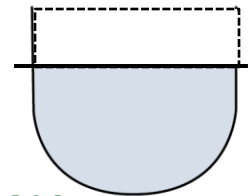
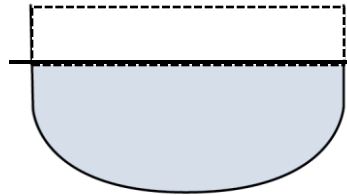


Reservoir Storage⁴

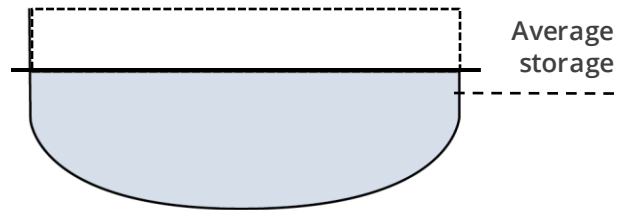
Percent average to 12/12

Oroville 130%

San Luis 101%



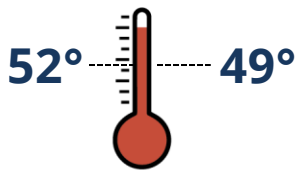
Shasta 121%



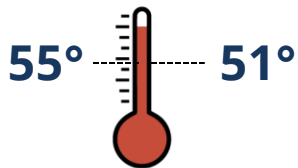
Water Temperature³

In degrees Fahrenheit

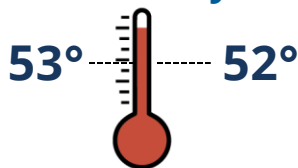
Clear Creek



Collinsville



Clifton Court Forebay



Average to 9/19

Historical average

Water Flow and Quality^{4,5,6}

Flow (cfs) | % of 20 year flow average Salinity (μS/cm) | (ppm)

Sacramento River - Freeport

9,703 cfs | 41% **52** μS/cm | 33.28 ppm

San Joaquin River - Vernalis

1,274 cfs | 53% **52** μS/cm | 33.28 ppm

Combined CVP + SWP - Diversion

4,943 cfs | 68% **N/A** μS/cm | - ppm

¹ <https://go.usa.gov/xQsUc> ³ <https://go.usa.gov/xUREU> ⁵ <https://go.usa.gov/xQsU2>
² <https://go.usa.gov/xQsUa> ⁴ <https://go.usa.gov/xQsUr> ⁶ <https://go.usa.gov/xQsUT>