



April 26, 2023

## Precipitation<sup>1,2</sup>

### Northern Sierra



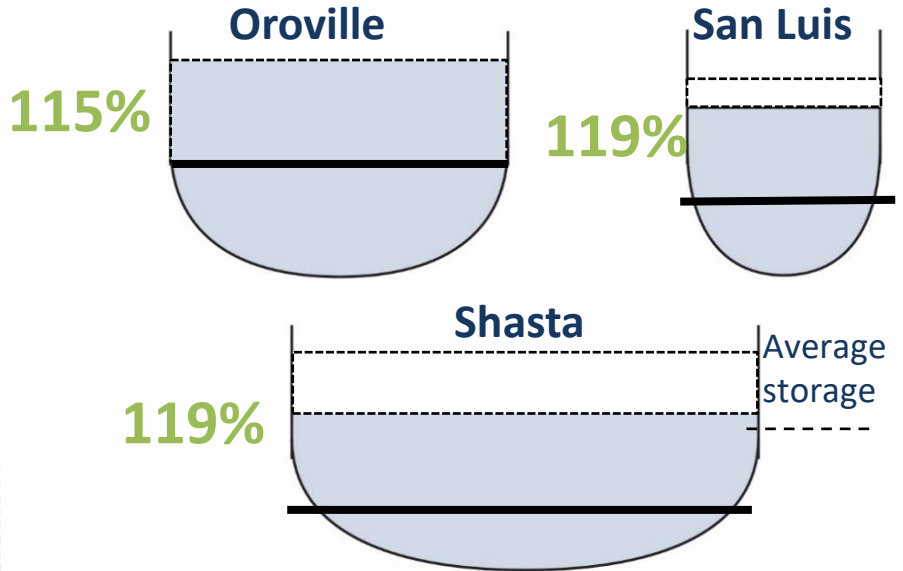
Percent average to: 4/26

### Central Sierra



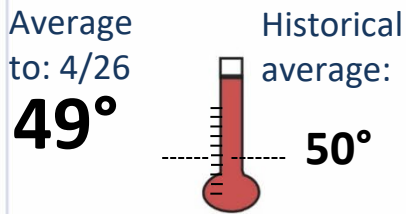
Percent of average to: 4/26

## Reservoir Storage<sup>4</sup>

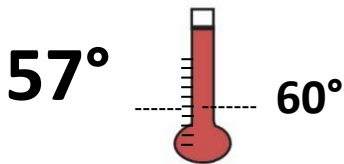


## Water Temperature<sup>3</sup>

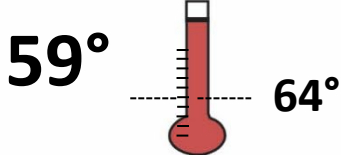
In degrees Fahrenheit



### Clear Creek



### Collinsville



### Clifton Court Forebay

## Water Flow and Quality<sup>4,5,6</sup>

Flow (cfs) | % of 20 yr flow average

Salinity (μS/cm) | (ppm)

### Sacramento River @Freeport

45,679 cfs | 173% 130 μS/cm | 83.33 ppm

### San Joaquin River @Vernalis

31,349 cfs | 439% 124 μS/cm | 79.48ppm

### Combined CVP+SWP Diversion

6,960 cfs | 190% N/A μS/cm | - ppm

<sup>1</sup> <https://go.usa.gov/xQsUc> <sup>3</sup> <https://go.usa.gov/xURFU> <sup>5</sup> <https://go.usa.gov/xQsU2>

<sup>2</sup> <https://go.usa.gov/xQsUa> <sup>4</sup> <https://go.usa.gov/xQsUr> <sup>6</sup> <https://go.usa.gov/xQsUt>