

December 13th, 2022

Precipitation^{1,2}

Northern Sierra

12.4"



Percent average to: 12/13

100%

Central Sierra

9.7"



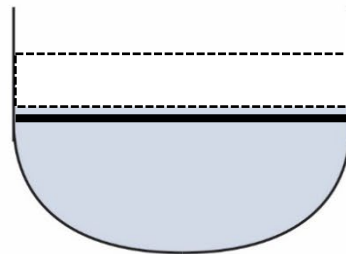
116%

Percent of average to: 12/13

Reservoir Storage⁴

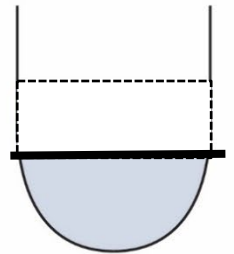
Oroville

57%



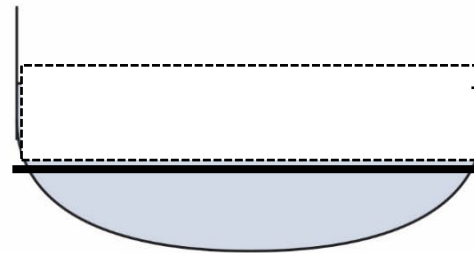
San Luis

47%



Shasta

57%



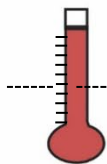
Average storage

Water Temperature³

In degrees Fahrenheit

Average to: 12/13

51°

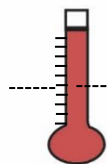


Historical average:

49°

Clear Creek

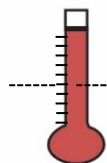
51°



51°

Collinsville

51°



52°

Clifton Court Forebay

Water Flow and Quality^{4,5,6}

Flow (cfs) | % of 20 yr flow average

Salinity (µS/cm) | (ppm)

Sacramento River @Freeport

10,071 cfs | 43% 165 µS/cm | 84.5-126.7 ppm

San Joaquin River @Vernalis

781 cfs | 32% 371 µS/cm | 190.0-285.0 ppm

Combined CVP+SWP Diversion

1,234 cfs | 17% N/A µS/cm | - ppm

¹ <https://go.usa.gov/xQsUc> ³ <https://go.usa.gov/xURFU> ⁵ <https://go.usa.gov/xQsU2>

² <https://go.usa.gov/xQsUa> ⁴ <https://go.usa.gov/xQsUr> ⁶ <https://go.usa.gov/xQsUt>