

May 20-21, 2021

## Precipitation<sup>1,2</sup>

### Northern Sierra

**22.9"**



Percent average to: 05/18

**47%**

### Central Sierra

**18.2"**



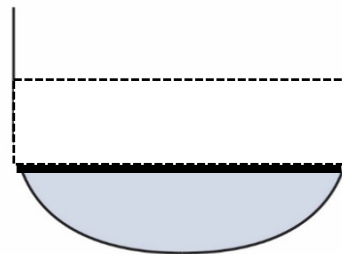
**48%**

Percent of average to: 05/18

## Reservoir Storage<sup>4</sup>

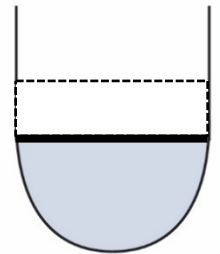
### Oroville

**48%**



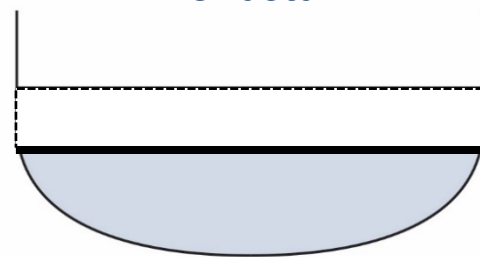
### San Luis

**56%**



### Shasta

**54%**



Average storage

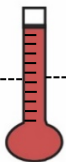
## Water Temperature<sup>3</sup>

In degrees Fahrenheit

Average to: 05/18

Historical average:

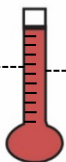
**53°**



**54°**

### Clear Creek

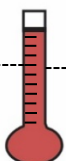
**66°**



**64°**

### Collinsville

**70°**



**67°**

### Clifton Court Forebay

## Water Flow and Quality<sup>4,5,6</sup>

Flow (cfs) | % of 20 yr flow average

Salinity (µS/cm) | (ppm)

### Sacramento River @Freeport



### San Joaquin River @Vernalis



### Combined CVP+SWP Diversion



<sup>1</sup> <https://go.usa.gov/xQsUc>   <sup>3</sup> <https://go.usa.gov/xURFU>   <sup>5</sup> <https://go.usa.gov/xQsU2>  
<sup>2</sup> <https://go.usa.gov/xQsUa>   <sup>4</sup> <https://go.usa.gov/xQsUr>   <sup>6</sup> <https://go.usa.gov/xQsUt>